






# Schedule C: Development Permit Areas 3-8

Town of Creston  
Official Community Plan 2017  
Last update: April 14, 2020

## Development Permit Areas

-  DPA 3 - Multi-Family Residential
-  DPA 4 - Downtown Core
-  DPA 5 - General Commercial
-  DPA 6 - Northwest Boulevard Local Area Plan
-  DPA 7 - Highway Service Commercial
-  DPA 8 - Industrial

 Town of Creston Boundary

 Creeks

Note: Tributaries to Dodd's Creek, Glaser Creek and King Creek are shown on Schedule B and included in Development Permit Area 2 - Environmentally Sensitive Area.

